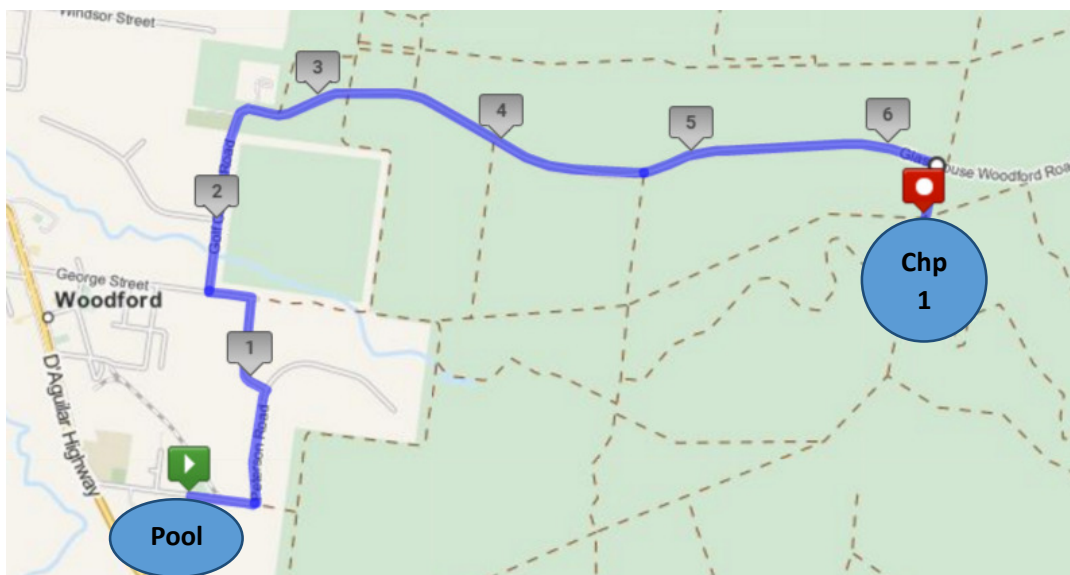
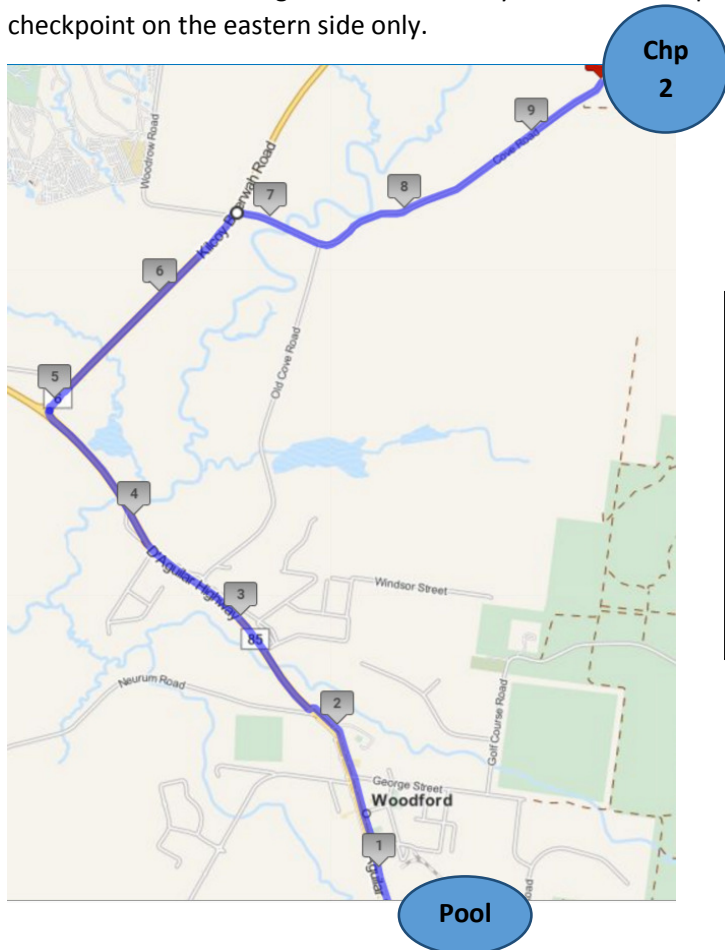


CREW MAPS and DIRECTIONS – COOK’S TOUR 2016

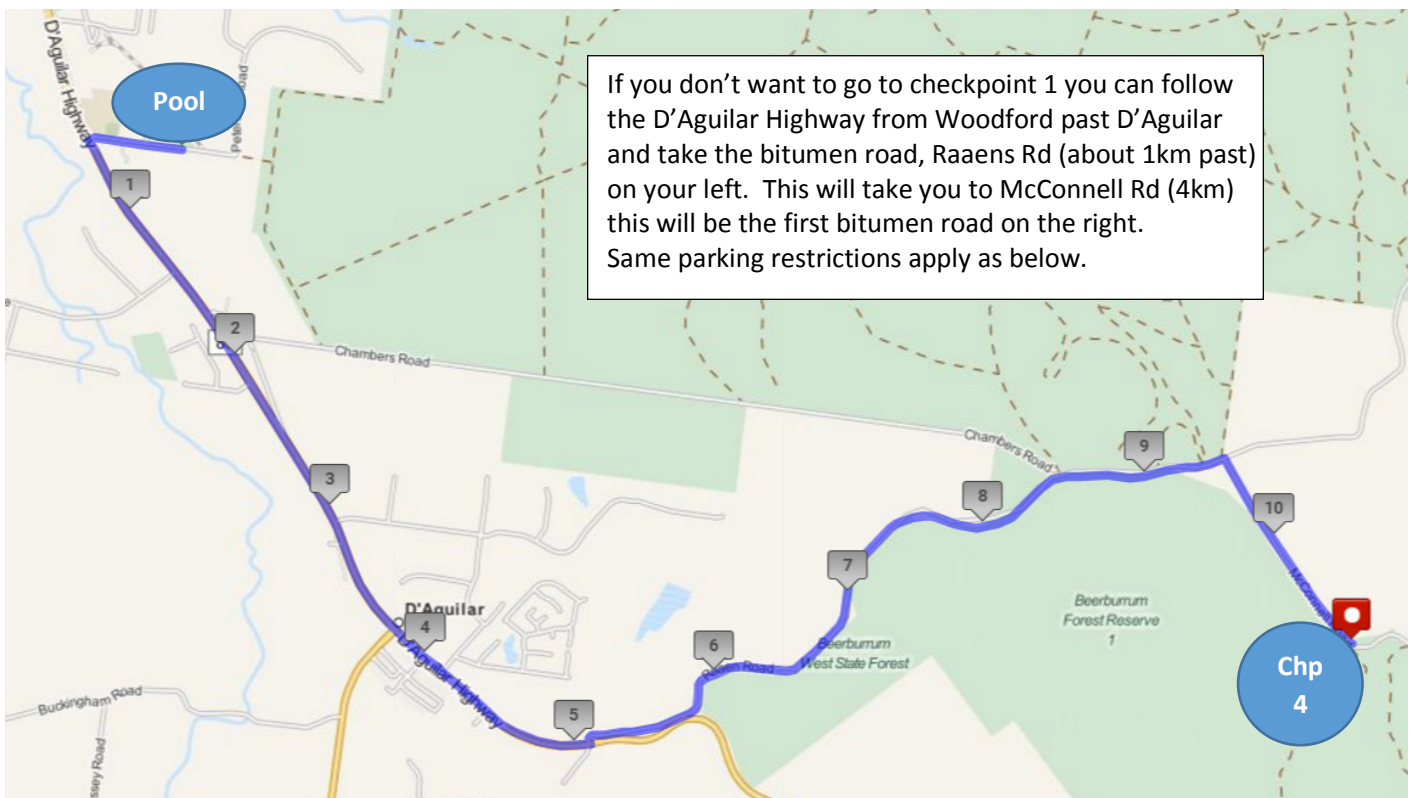
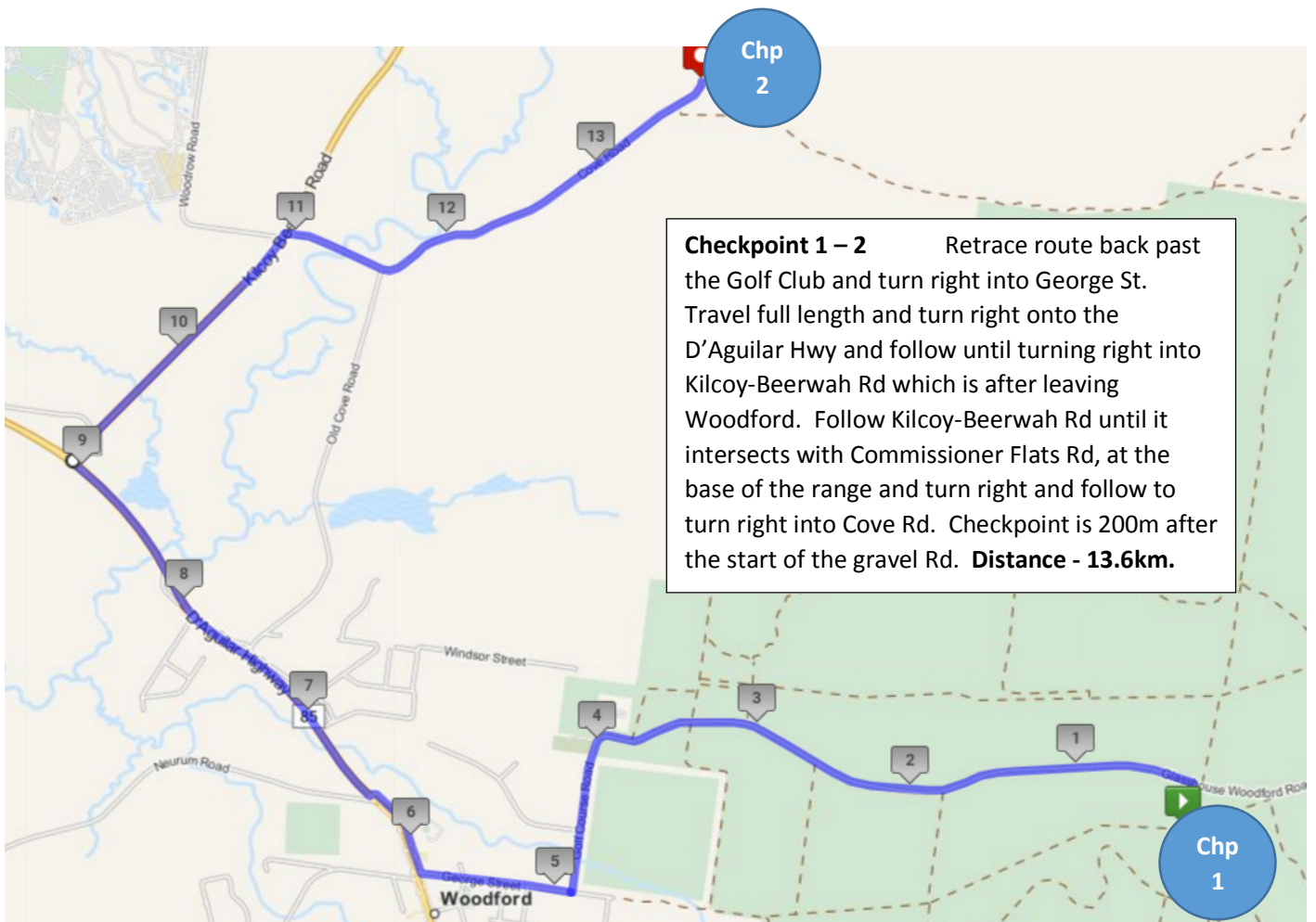


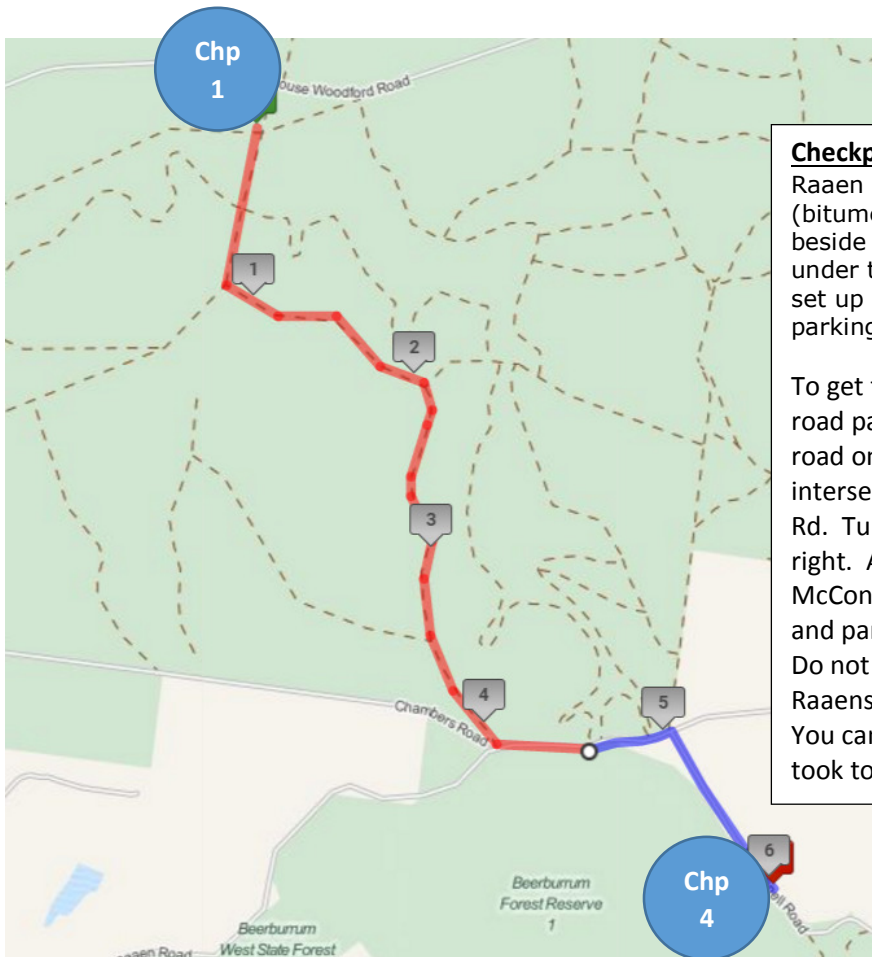
Checkpoint 1 – Checkpoint is 400m south of the Mango tree on Woodford-Beerburum Rd on forestry road heading south.

Crew Route – If you wish to go to **Checkpoint 1** **Distance – 6km.**
Follow Peterson Rd to the end and turn left into Langer St, then left into Nicklaus St followed by another left turn into George St. Turn right off George St into Golf course Rd and follow it until the bitumen ends and you will be on a gravel road (Woodford-Beerburum Rd) which you will follow for about 4km where you will see a **mango tree** and a **white post with “W”** on it. Turn right into this forestry road and checkpoint 1 is a few hundred meters down here, park before the checkpoint on the eastern side only.



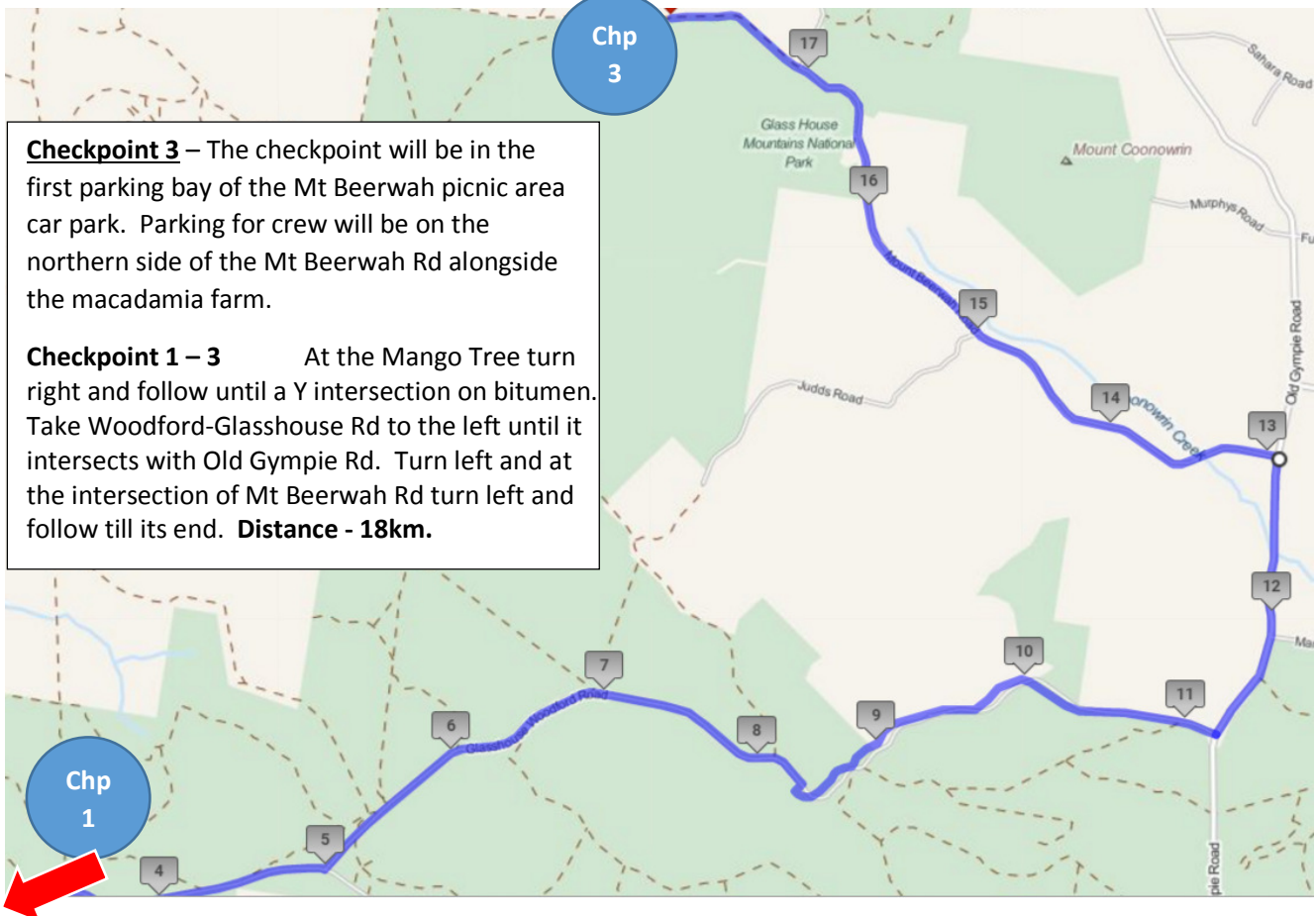
Checkpoint 2 – Cove Rd clearing on the right heading north 200m after the road turns into gravel on a sharp left hand turn. Several cars can park in this clearing and the rest will park 200m back up the road off the bitumen. Runners will come from the NE and return the same way. A marshal in a Fluro vest will coordinate parking and flagging tape will be used to define runners’ route through this area and designate non parking zone.





Checkpoint 4 - One kilometer south of the Raaen Rd (bitumen) and McConnell Rd (bitumen 100m and then gravel) intersection beside forestry gate just before crest of hill under the electrical transmission lines. Tent set up to the west of the gate and limited staff parking on other side of road.

To get to checkpoint 4, keep following this forestry road past checkpoint 1 and take the first forestry road on the left and this will lead you to the intersection of Raaens Rd (bitumen) and Chambers Rd. Turn left and take first bitumen road on your right. A designated parking area is 500m up McConnell Rd on the left. If full, do a U-Turn and park on the left hand side as you head north. Do not park on lawns of the house on the corner of Raaens and McConnell Rds. You can return to checkpoint 1 the same route you took to get there.



Checkpoint 3 – The checkpoint will be in the first parking bay of the Mt Beerwah picnic area car park. Parking for crew will be on the northern side of the Mt Beerwah Rd alongside the macadamia farm.

Checkpoint 1 – 3 At the Mango Tree turn right and follow until a Y intersection on bitumen. Take Woodford-Glasshouse Rd to the left until it intersects with Old Gympie Rd. Turn left and at the intersection of Mt Beerwah Rd turn left and follow till its end. **Distance - 18km.**